
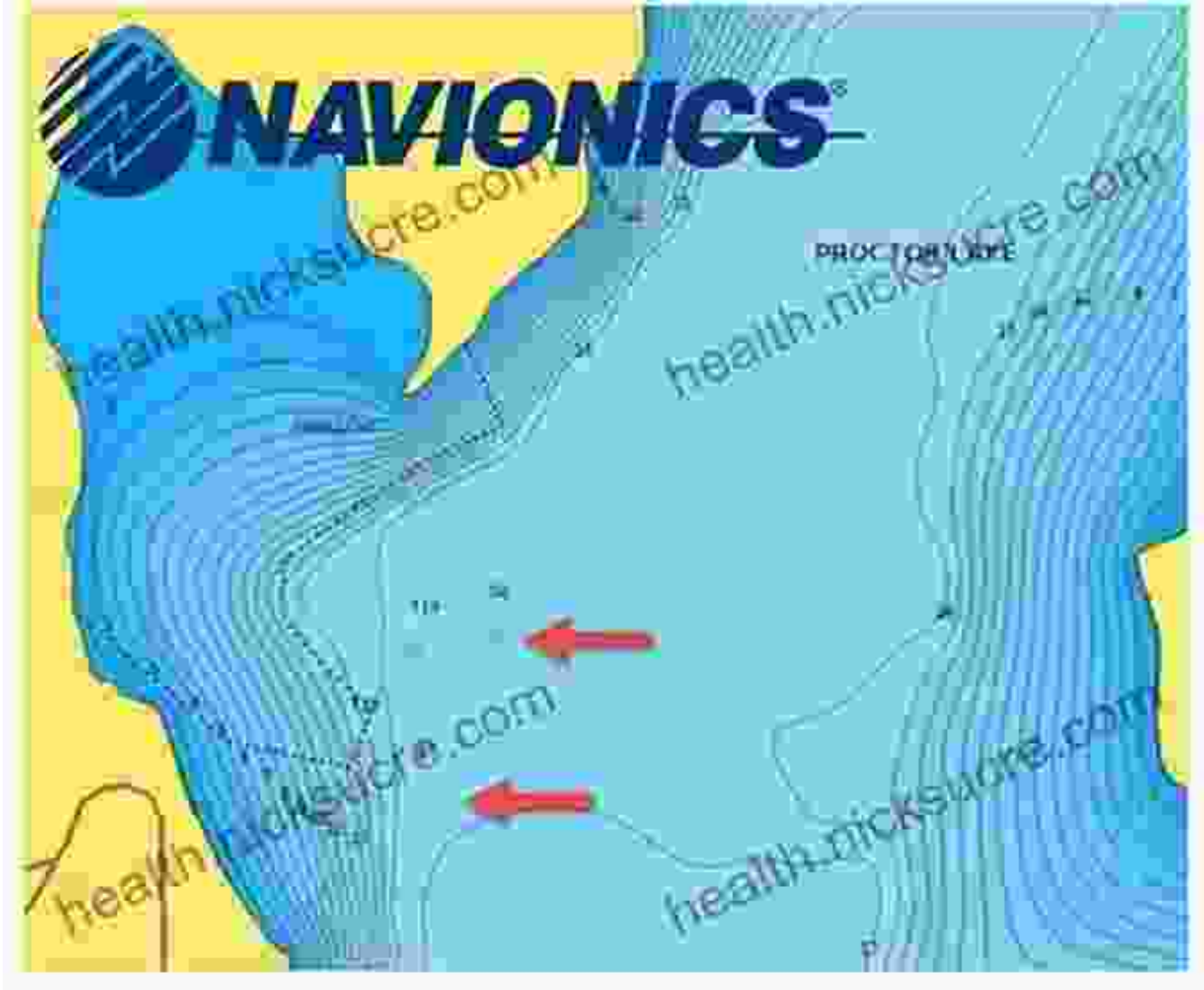


# **Comprehensive Northern Ohio Fishing Map Guide: Your Essential Guide to Angling Success**

For avid anglers, Northern Ohio offers a diverse and thriving fishing scene. From the sparkling waters of Lake Erie to the winding streams and rivers, the region boasts an abundance of opportunities to hook an impressive catch. To maximize your fishing experience, a detailed fishing map is an indispensable tool that can lead you to the most promising hotspots and help you avoid wasted time and frustration. This comprehensive guide provides an in-depth review of the best Northern Ohio fishing maps, complete with detailed descriptions, key features, and recommendations based on your specific fishing preferences.

## **Best Northern Ohio Fishing Maps**

### **1. Lake Erie Fishing Map by Navionics**



### Northern Ohio Fishing Map Guide by Sportsman's Connection

★★★★☆ 4.8 out of 5

Language : English

File size : 87874 KB

Screen Reader : Supported

Print length : 26 pages

Lending : Enabled

FREE

DOWNLOAD E-BOOK



Key Features:

\* Highly detailed bathymetric data with precise depth contours \*  
Comprehensive chart coverage of the entire Lake Erie shoreline \* Real-time weather and lake conditions updates \* Integrated GPS functionality for accurate navigation \* Searchable database of fishing points of interest (POIs)

**Recommended for:**

\* Serious Lake Erie anglers looking for a feature-rich and reliable fishing map \* Boaters seeking detailed navigation assistance in all lake conditions

**2. Ohio Fishing Map by HuntStand**



## Key Features:

- \* Statewide coverage of Ohio's lakes, rivers, and streams
- \* GPS-enabled app with intuitive interface and user-friendly features
- \* Comprehensive aerial imagery and satellite maps
- \* Real-time fishing reports and community forums for sharing tips and tactics
- \* Searchable database of public access points and boat launches

## Recommended for:

\* Anglers exploring Ohio's diverse fishing waters \* Mobile users seeking a convenient and up-to-date fishing map \* Fishermen looking for social interaction and community support

## 3. Inland Lakes Fishing Map of Ohio by DeLorme



## Key Features:

\* Detailed maps of over 2,000 inland lakes in Ohio \* Depths, structure, and bottom contours for each lake \* GPS coordinates for easy navigation \* Fish species information and lake management regulations \* Access points, boat launches, and camping areas marked

## Recommended for:

\* Anglers targeting inland lakes for a variety of fish species \* Fishermen seeking solitude and a more intimate fishing experience \* Individuals interested in learning about lake ecology and management practices

## Choosing the Right Fishing Map for Your Needs

Selecting the best Northern Ohio fishing map depends on your individual preferences and fishing goals. Consider the following factors when making your decision:

\* **Target Species:** If you have specific fish species in mind, choose a map that includes detailed information about their habitats and preferred locations. \* **Water Body:** Determine which water body you will be fishing in. Different maps provide varying levels of coverage for different lakes, rivers, and streams. \* **Features:** Decide which features are most important to you. Advanced features such as GPS functionality, real-time updates, and searchable databases may be worth considering. \* **Ease of Use:** Opt for a map that is user-friendly and easy to navigate, especially if you are unfamiliar with the area or new to fishing.

## Additional Tips for Successful Fishing


Beyond choosing the right fishing map, there are several additional tips that can enhance your fishing experience:

\* **Study the Map:** Take time to thoroughly study the map before heading out. Identify potential hotspots, structure, and any hazards or restrictions. \*

**Plan Your Trip:** Research the target water body and fish species to determine the best time and location for fishing. \* **Use Multiple**

**Techniques:** Experiment with different lures, baits, and fishing techniques to increase your chances of catching fish. \* **Respect the Environment:** Practice ethical fishing practices, such as releasing non-targeted species and minimizing environmental impact.

With a comprehensive Northern Ohio fishing map by your side, you can unlock the secrets of the region's bountiful waters and maximize your chances of fishing success. Whether you are an experienced angler or just starting out, the detailed maps and valuable information provided in this guide will empower you to target the best fishing spots and enjoy memorable fishing adventures in the vibrant and diverse waters of Northern Ohio.



### Northern Ohio Fishing Map Guide by Sportsman's Connection

★★★★☆ 4.8 out of 5

Language : English

File size : 87874 KB

Screen Reader : Supported

Print length : 26 pages


Lending : Enabled





## **Fierce Attachments: A Memoir by Vivian Gornick - A Journey of Self-Discovery, Love, and Loss**

Vivian Gornick's *Fierce Attachments* is a powerful and moving memoir that explores the complexities of female friendship, love, and loss. With unflinching honesty and a keen...



## **Primer for America's Favorite Wilderness: A Comprehensive Guide to the Great Outdoors**

In the vast tapestry of the American landscape, wilderness areas stand as beacons of unspoiled beauty, offering a sanctuary for wildlife and a...